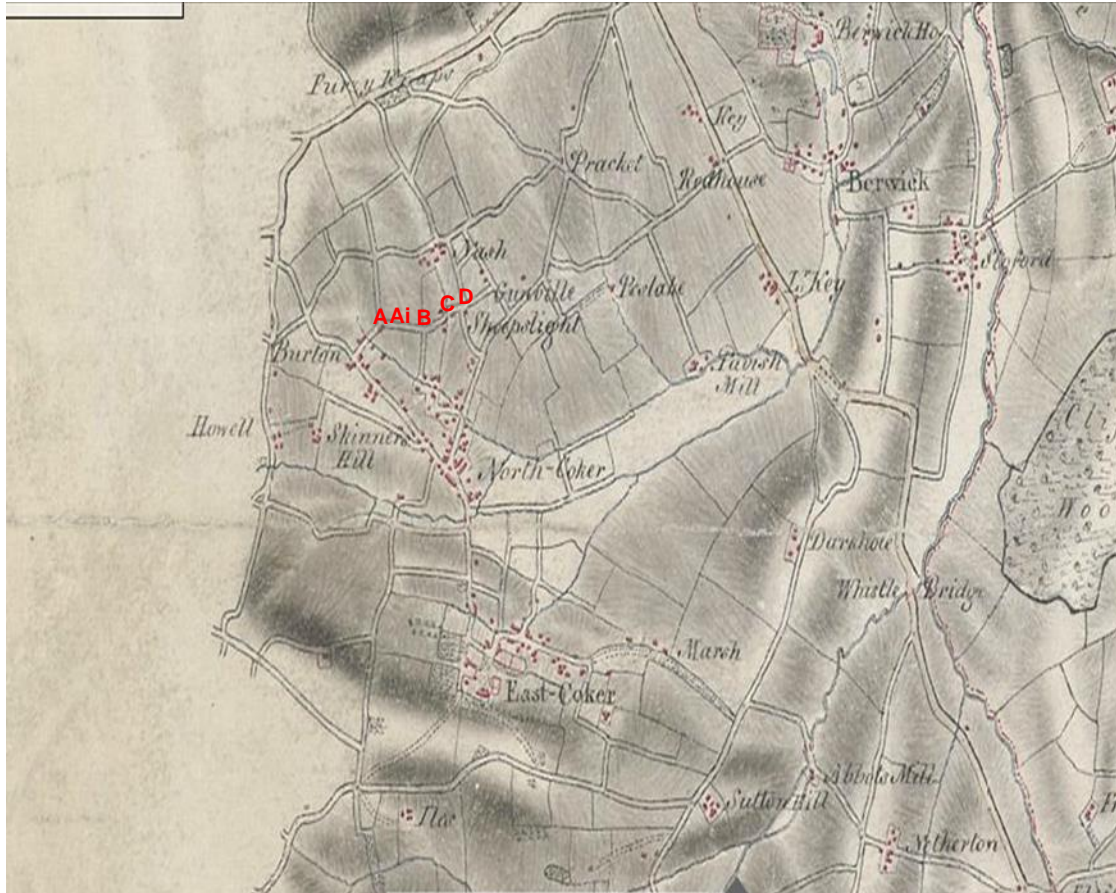


6A: Ordnance Survey (OS) Surveyor's Drawing (1808)

Source: South West Heritage Trust, Reference: SHC OSD 53

Scale 1:31,680



6B: OS Old Series (1811)

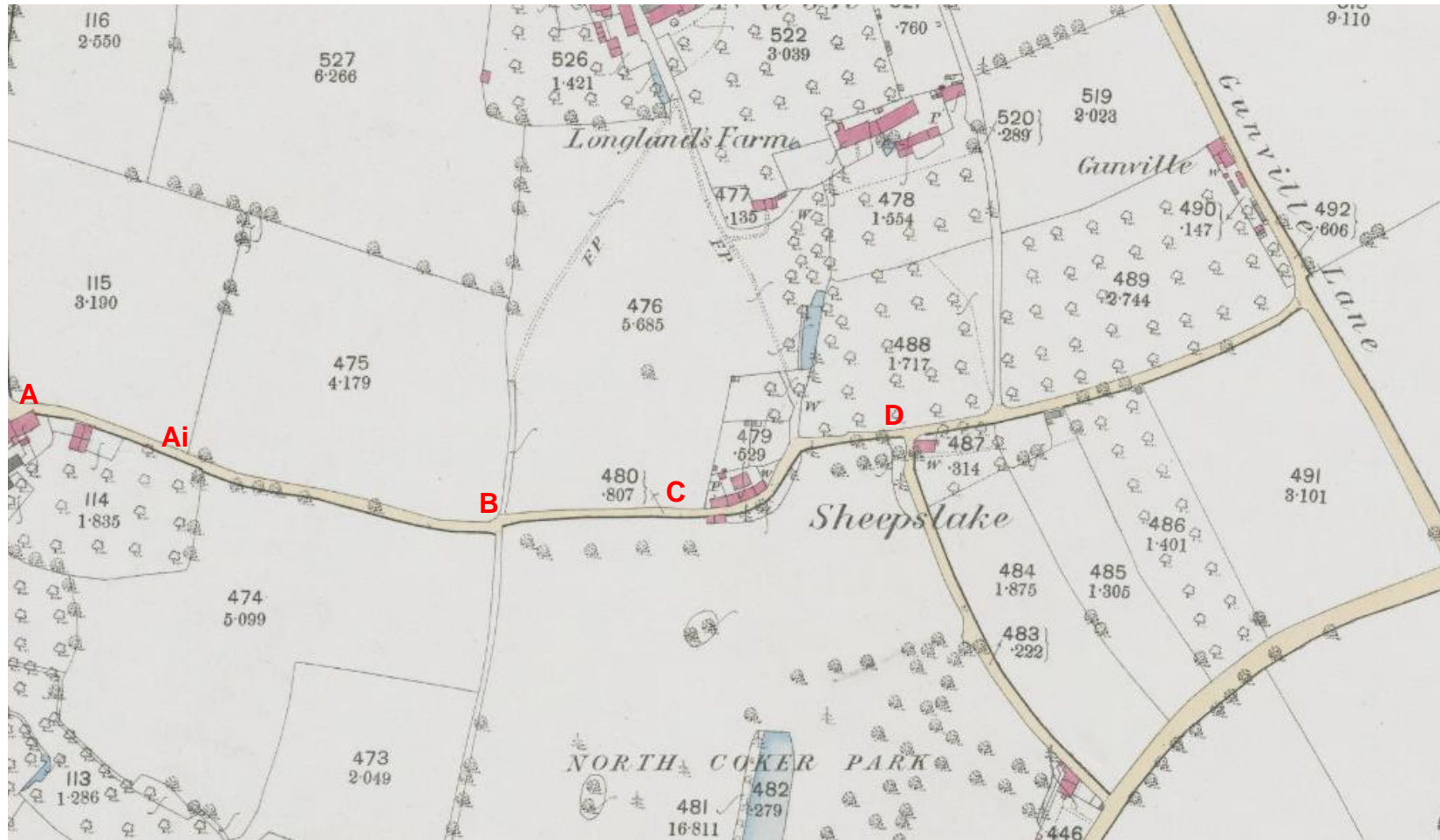
Reference: Map 194

Source: Supplied by the applicant, Scale: 1:50,000



6C: OS County Series First Edition 25 Inch Map

Reference: XC.5, Survey Date: 1886, Scale: 1:2500



6D: OS New Revised Series (1899)

Reference: Sheet 194

Source: Supplied by the applicant, Scale: 1:63,360



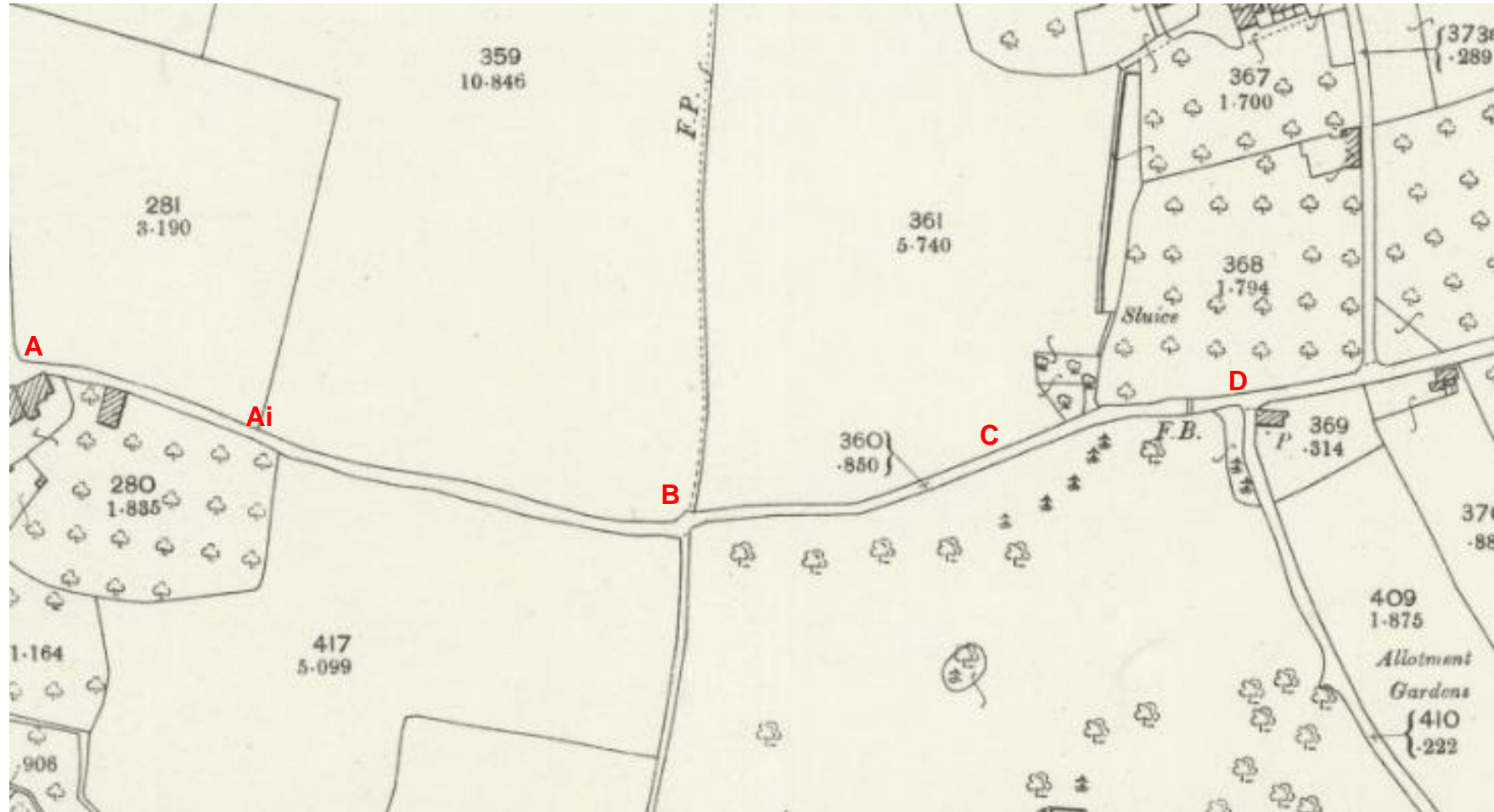
<i>Metalled Roads; First Class</i>	} <i>Fenced</i>	<i>5 (Mile distance)</i>	} <i>Unfenced</i>
" " <i>Second Class</i>		<i>(Altitude) 211</i>	
" " <i>Third Class</i>			
<i>Unmetalled Roads</i>			

'Keys and Legends, Revised New Series', Cassini Historical Maps,
<http://www.cassinimaps.co.uk/shop/pagelegend.asp>, accessed 15 April 2021.

6E: OS County Series Second Edition 25 Inch Map

Reference: XC.5

Survey Date: 1886 (revised 1901), Scale: 1:2500




6F: OS Popular Edition (1919), Reference: Sheet 194,
Source: Supplied by the applicant, Scale: 1:63360



6G: OS Road Map of Weymouth, Taunton & Yeovil (1928)

Reference: Sheet 37, Source: Supplied by applicant

Scale: 1:31,680

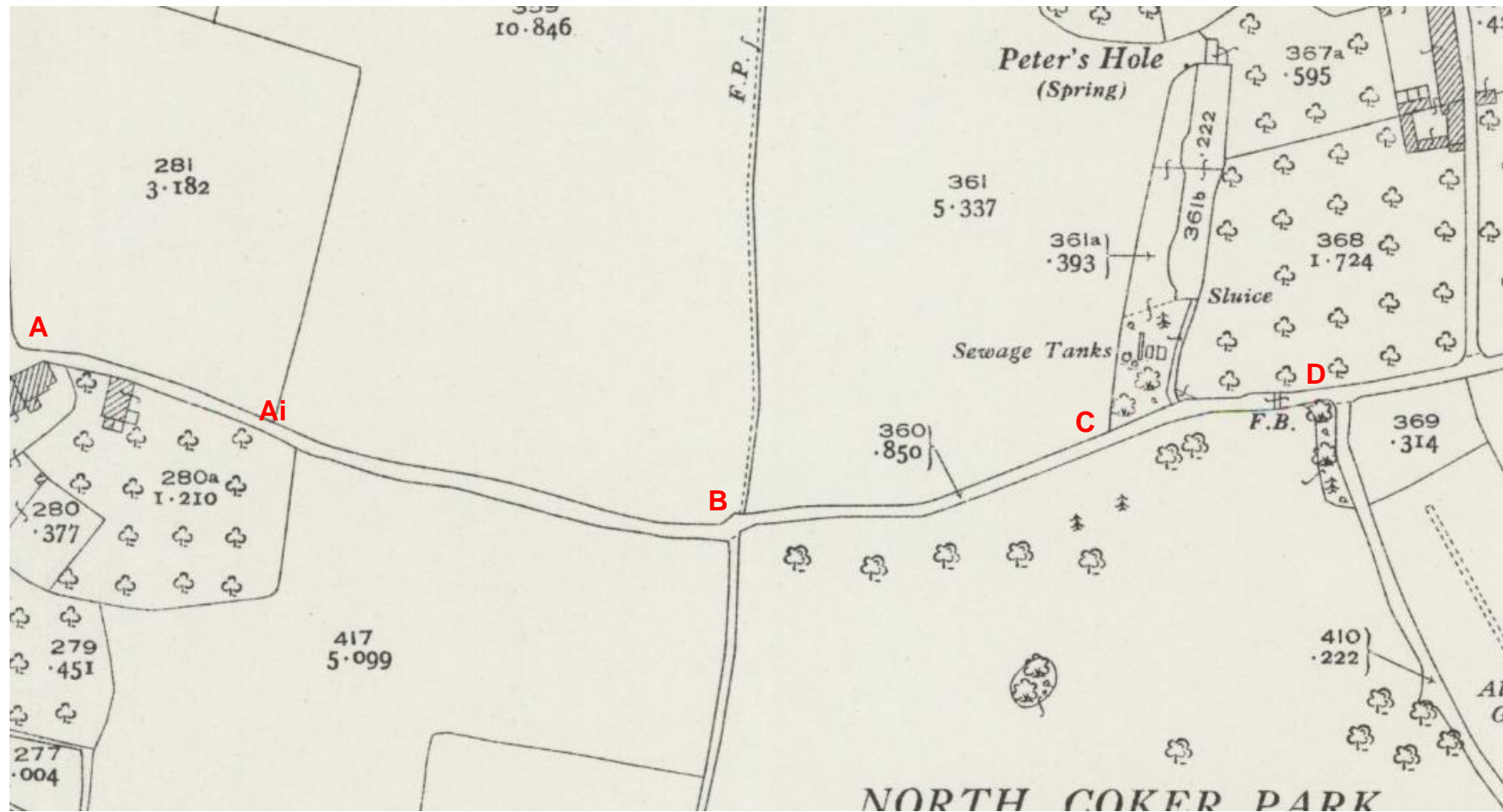


6H: OS County Series Third Edition 25 Inch map (1927)

Reference: XC.5

Survey Date: 1886, revised 1927

Scale: 1:2500



6J: OS County Series Third Edition (1927)

Reference: XC.5

Survey Date: 1886, levelling revised 1901, revised 1927

Scale: 1:2500

